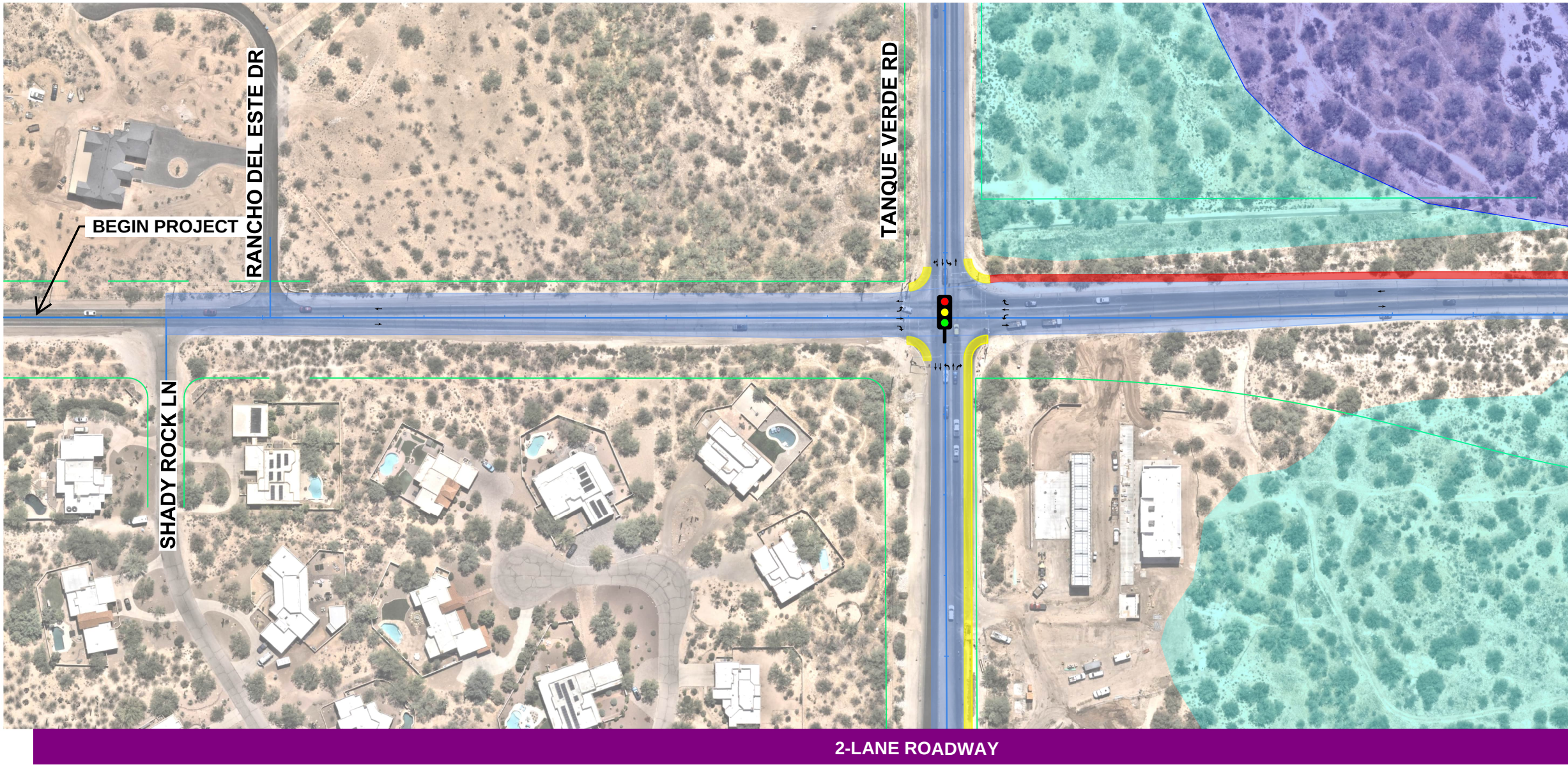
BEGIN PROJECT
RANCHO DEL ESTE DR
TANQUE VERDE RD
SHADY ROCK LN
2-LANE ROADWAY

REGIONAL TRANSPORTATION AUTHORITY

CITY OF TUCSON TRANSPORTATION & MOBILITY

HOUGHTON ROAD

Broadway Blvd toTanque Verde

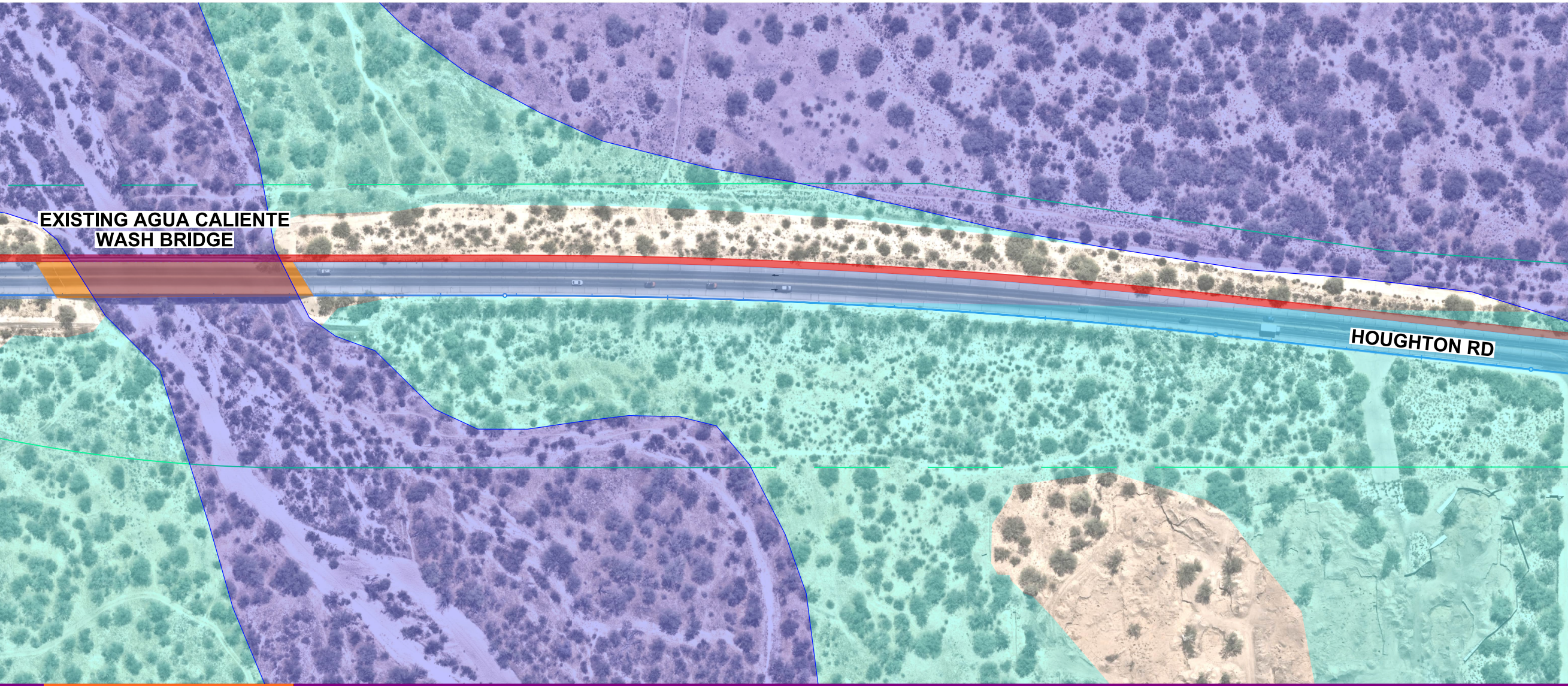
EXISTING AGUA CALIENTE WASH BRIDGE
HOUGHTON RD

EXISTING 2-LANE BRIDGE

2-LANE ROADWAY

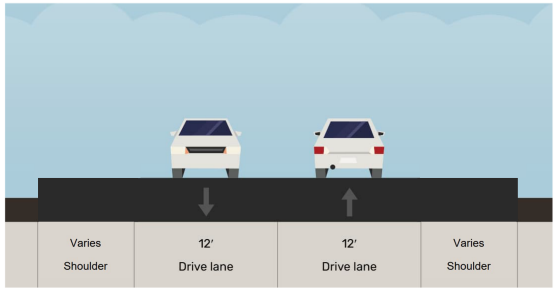
Varies
Shoulder
12′
Drive lane
12′
Drive lane
Varies
Shoulder

Existing 2-Lane Roadway

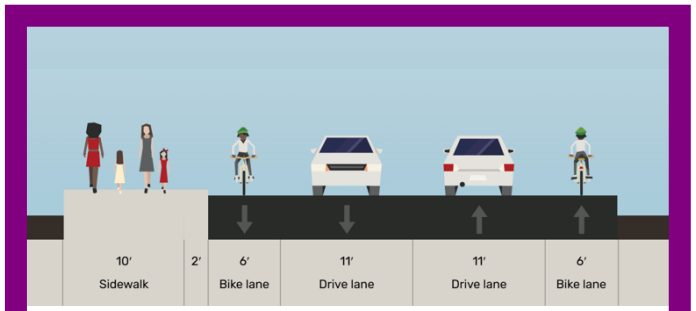
10′
Sidewalk
2′
6′
Bike lane
11′
Drive lane
11′
Drive lane
6′
Bike lane

2-Lane Roadway

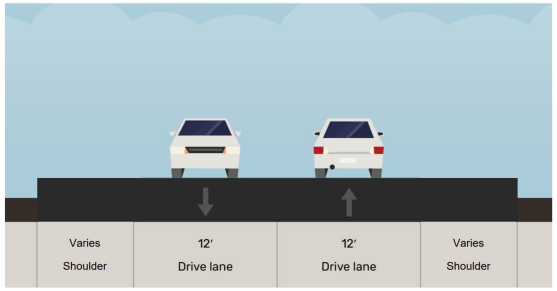
Varies
Shoulder
12′
Drive lane
12′
Drive lane
Varies
Shoulder

Existing 2-Lane Roadway South of Tanque Verde

Rd

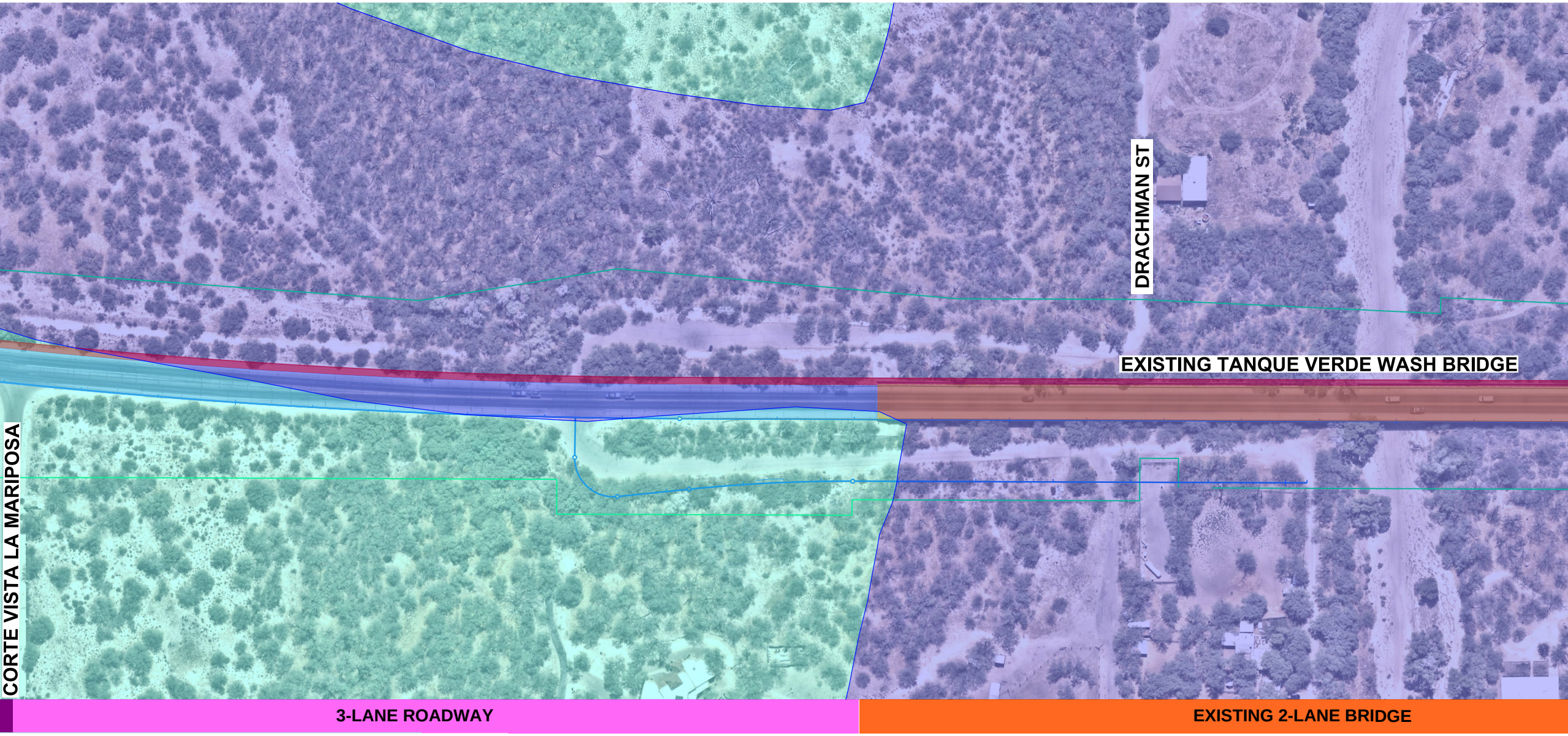
DRACHMAN ST
EXISTING TANQUE VERDE WASH BRIDGE
CORTE VISTA LA MARIPOSA
3-LANE ROADWAY
EXISTING 2-LANE BRIDGE

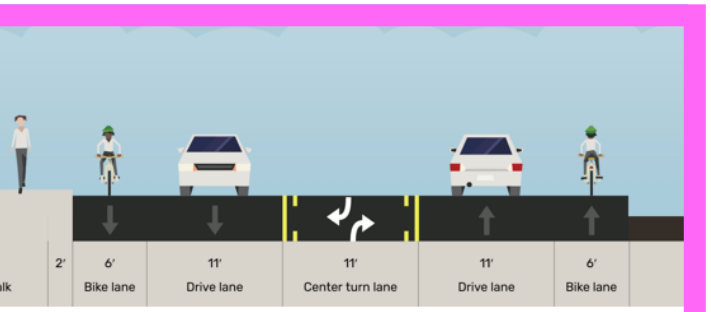
lk
2′
6′
Bike lane
11′
Drive lane
11′
Center turn lane
11′
Drive lane
6′
Bike lane

3-Lane Roadway Corte Vista La Mariposa to Drachman St

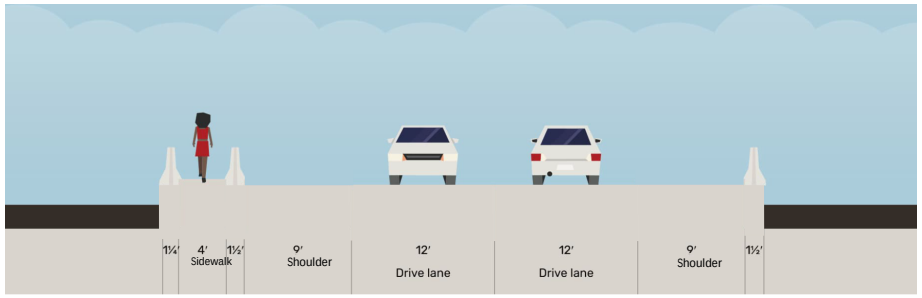
1¼′
4′
Sidewalk
1½′
9′
Shoulder
12′
Drive lane
12′
Drive lane
9′
Shoulder
1½′

Existing 2-Lane Bridge

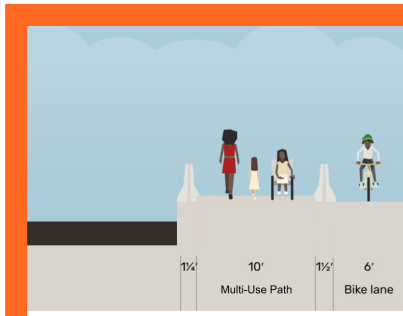
1¼′
10′
Multi-Use Path
1½′
6′
Bike lane

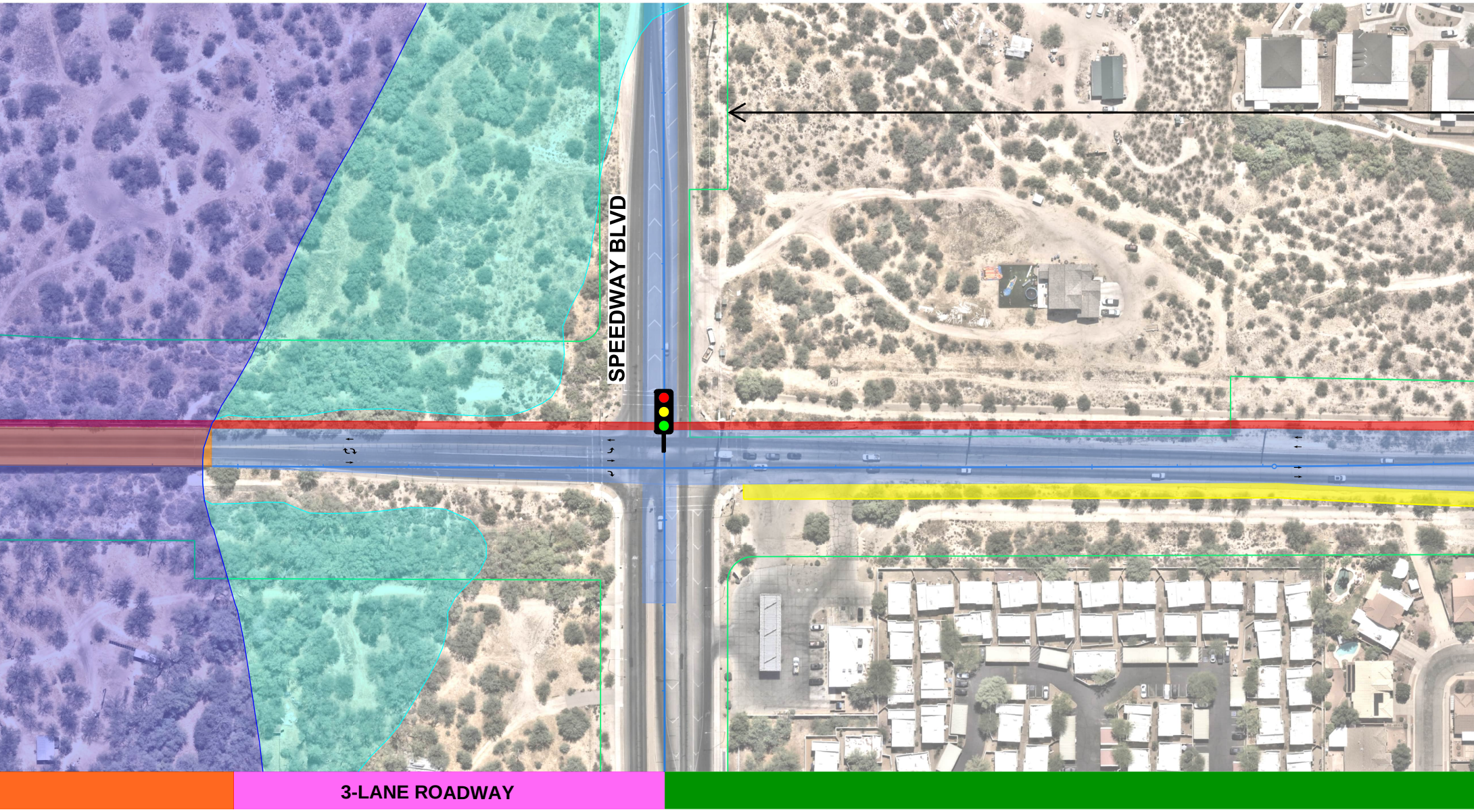
SPEEDWAY BLVD
3-LANE ROADWAY

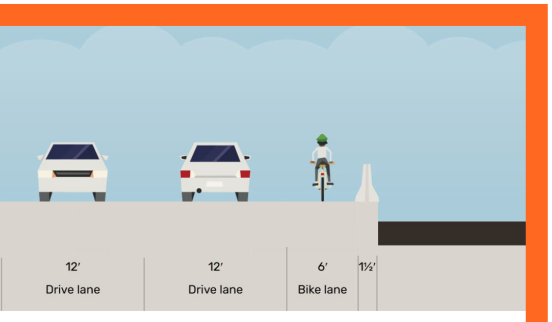
12′
Drive lane
12′
Drive lane
6′
Bike lane
1½′

2-Lane Bridge

Safety Features:
- Multi-Use Path for entire length of the project
- Separated Bicycle and Pedestrian Paths from Broadway Blvd. to Speedway Blvd

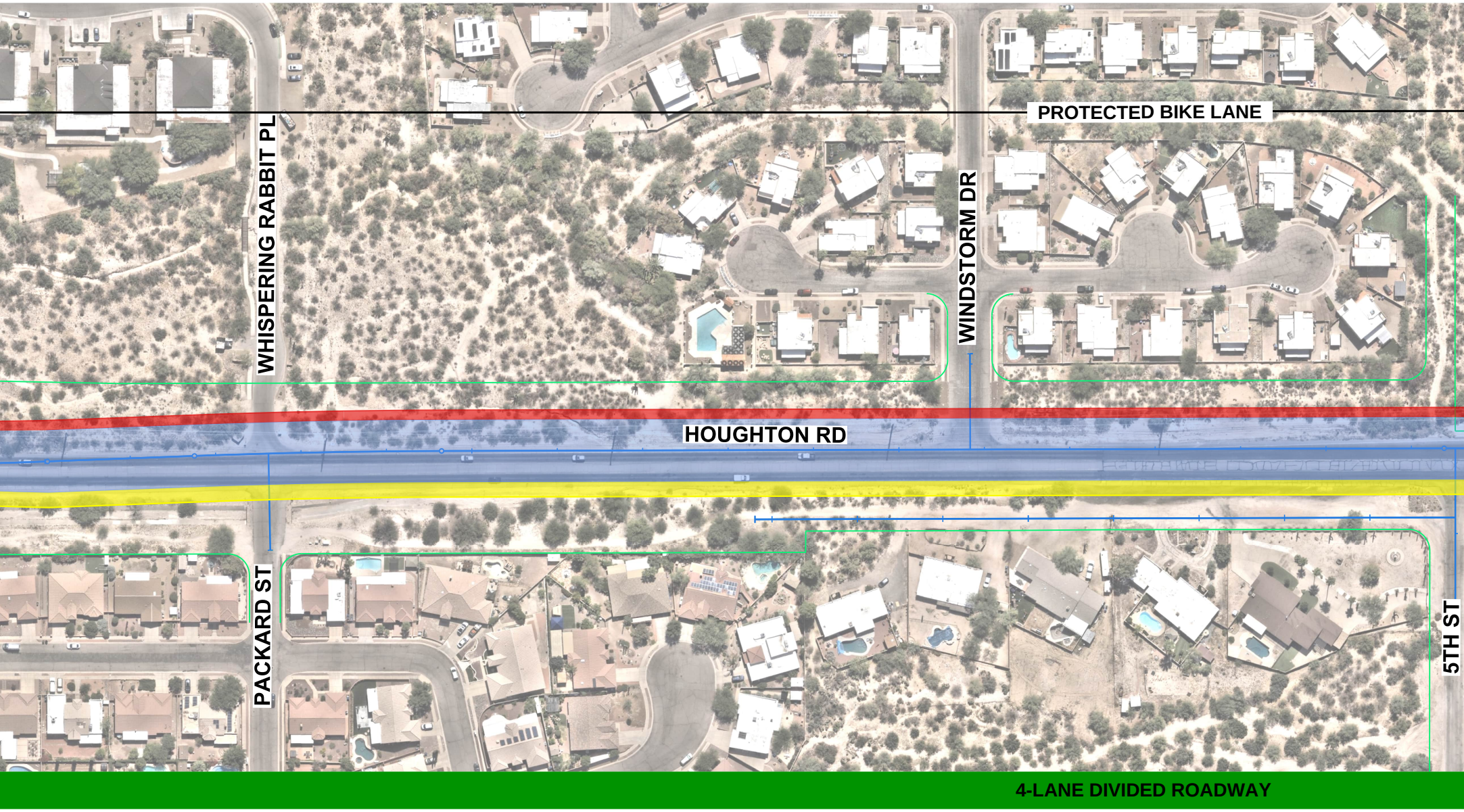
PROTECTED BIKE LANE
WHISPERING RABBIT PL
WINDSTORM DR
HOUGHTON RD
PACKARD ST
5TH ST
4-LANE DIVIDED ROADWAY

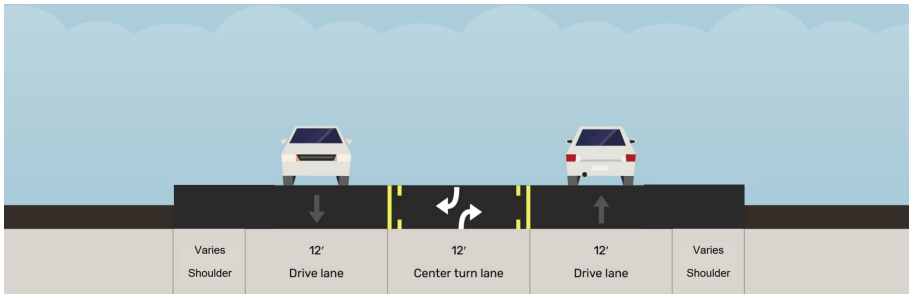
Varies
Shoulder
12′
Drive lane
12′
Center turn lane
12′
Drive lane
Varies
Shoulder

Existing 3-Lane Roadway South of Speedway Blvd.

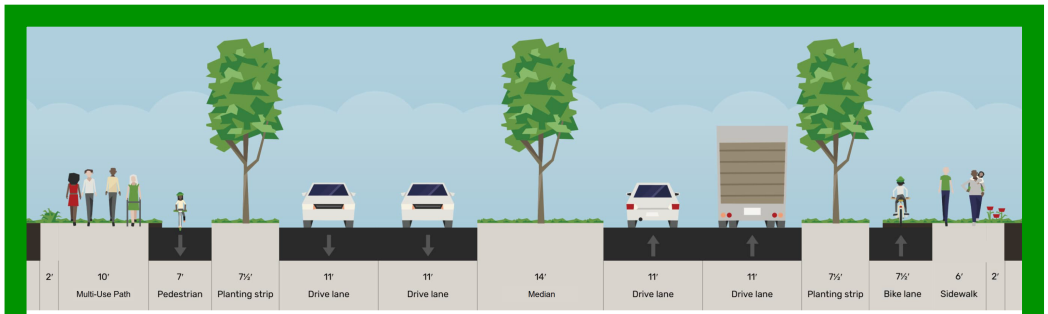
2′
10′
Multi-Use Path
7′
Pedestrian
7½′
Planting strip
11′
Drive lane
11′
Drive lane
14′
Median
11′
Drive lane
11′
Drive lane
7½′
Planting strip
7½′
Bike lane
6′
Sidewalk
2′

4-Lane Divided Roadway South of Speedway Blvd.

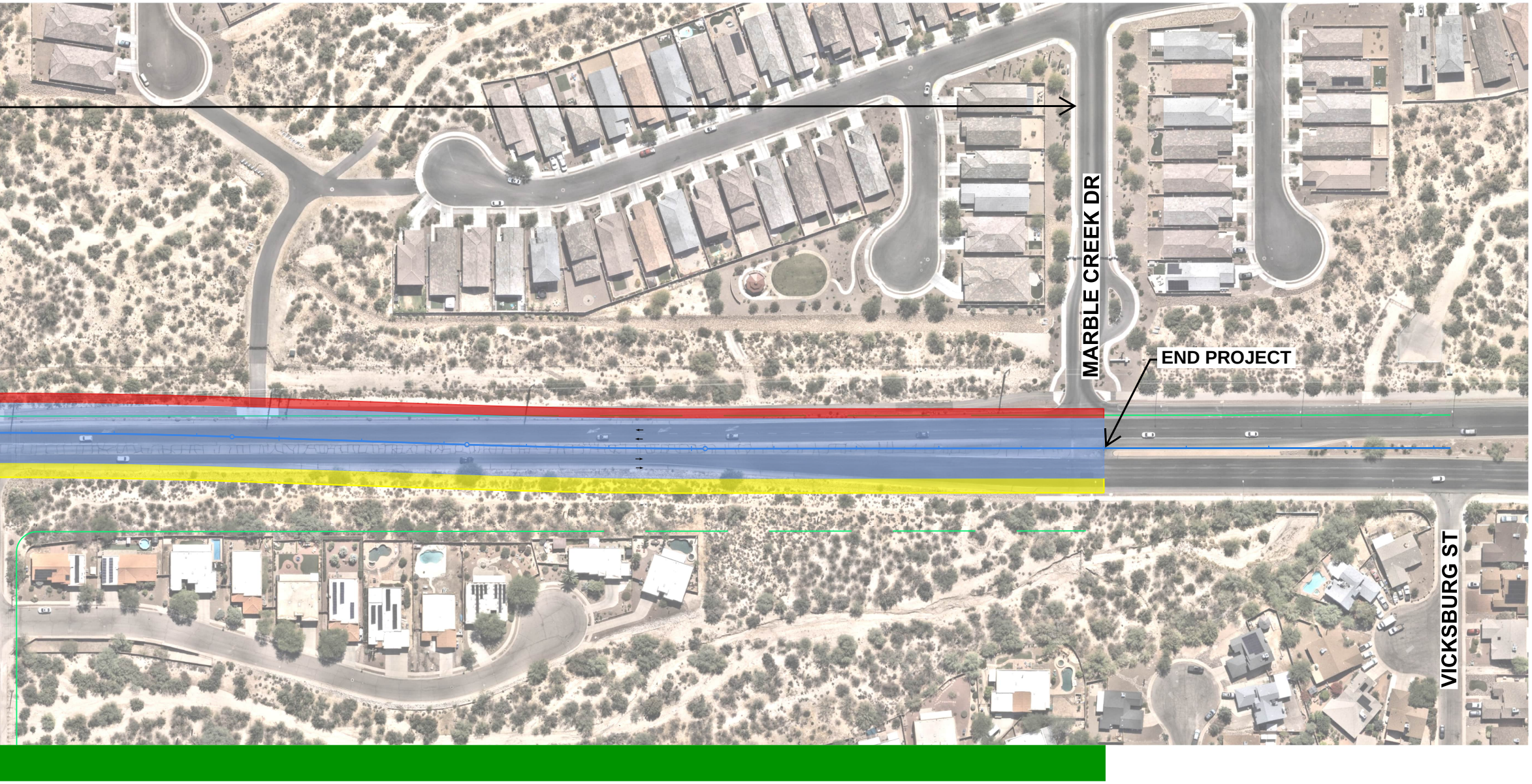
MARBLE CREEK DR
END PROJECT
VICKSBURG ST

LEGEND

- 🟥 MULTI-USE PATH
- 🟦 ROADWAY RECONSTRUCTION
- 🟨 SIDEWALK
- 🟧 EXISTING BRIDGES
- 🟦 EXISTING FLOODPLAIN
- 🟪 EXISTING FLOODWAY
- 🚦 SIGNALIZED INTERSECTION

WSP USA Inc.
177 N. Church Avenue
Suite 1105
Tucson, AZ 85701